















# LOWER MILL COTSWOLDS



	Information		Bike and Boat Hire		Security Office		Miss Mouse Meeting point
	Beaver Lodge		Dragonfly Lookout		Coot View		
 Red Trail		= 2km (clockwise)					
 Yellow Trail		= 5km (clockwise)					
 Purple Trail		= 4km wildlife trail (counter clockwise)					
 Green Canoe Route		= Long canoe trail (counter clockwise)					
 Orange Canoe Route		= Short canoe trail (either way)					